

AUSTRALIAN GEOGUIDE LR3 (LANDSLIDES IN SOIL)

LANDSLIDES IN SOIL

Landslides occur on soil slopes and the consequences can include damage to property and loss of life. Soil slopes exist in all parts of Australia and can even occur in places where rock outcrops can be seen on the surface. If you live on, or below, a soil slope it is important to understand why a landslide might occur and what you can do to reduce the risk it presents.

It is always worth asking the question "why is this slope here?", because the answer often leads to an understanding of what might happen in the future. Slopes are usually formed by weathering (breakdown) and erosion (physical movement) of the natural ground - the "parent material". Many factors are involved including rain, wind, chemical change, temperature variation, plant growth, animal activity and our own human enthusiasm for development. The general process is outlined in Figure 1.

The upper levels of the parent material progressively weather over thousands, or millions, of years, losing strength. This can result in a surface layer which looks similar to the parent material (although its colour has probably changed) but has the strength of a soil - this is called "residual soil". At some stage the weathered surface layer is exposed to the elements and fragments are transported down the slope. In this context a fragment could be a single sand grain, a boulder, or a landslide. The time scale could be anything from a few seconds to many thousands of years. The transported fragments often collect on the lower slopes and form a new soil layer that blankets the original slope - "colluvium". If material reaches a river or the sea it is deposited as "alluvium" or as a "marine deposit". With appropriate changes in river and sea level this material can again find itself on the surface to commence another cycle of weathering and erosion. In places often, but not only, near the coast, this can include sand sized fragments which form beaches and are sometimes blown back onto the land to form dunes.

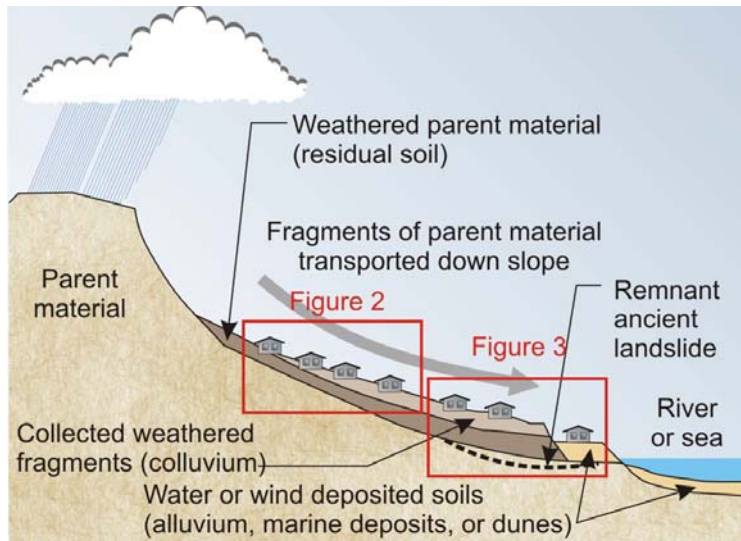


Figure 1

Landslides can occur almost anywhere on a soil slope. Slides can be rotational, translational, or debris flows (see GeoGuide LR2) and may have a number of causes.

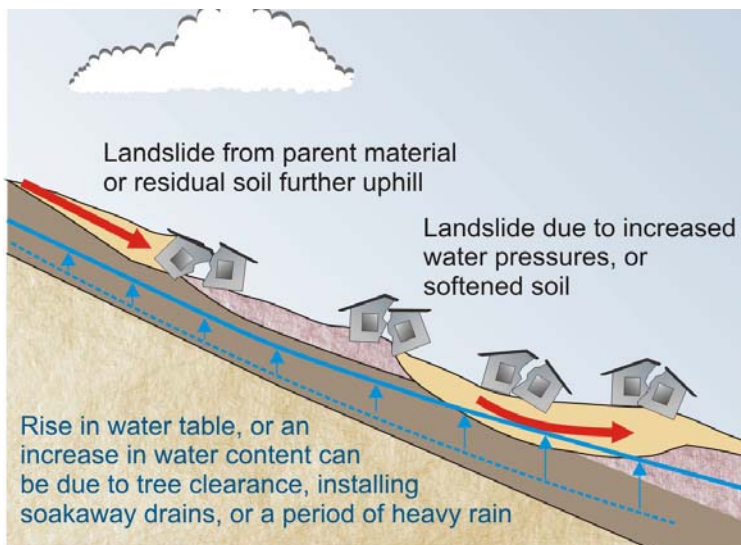


Figure 2

AUSTRALIAN GEOGUIDE LR3 (LANDSLIDES IN SOIL)

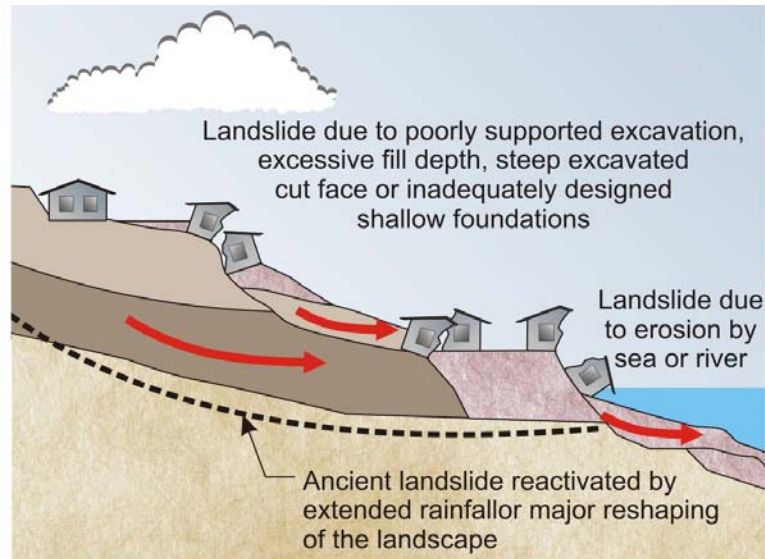


Figure 3

Some of the more common causes of landslides in soil are:

- 1) Falls of the parent material or residual soil from above, due to natural weathering processes (Figure 2).
- 2) Increased moisture content and consequent softening of the soil, or a rise in the water table. These can be due to excessive tree clearance, ill-considered soak-away drainage or septic systems, or heavy rainfall (Figure 2).
- 3) Excavation without adequate support, increased surface load from fill placement, or inadequately designed shallow foundations (Figure 3).
- 4) Natural erosion at the toe of the slope due to scour by a river or the sea (Figure 3).
- 5) Re-activation of an ancient landslide (Figure 3).

Most soil slopes appear stable, but they all achieved their present shape through a process of weathering and erosion and are often sensitive to minor changes in the factors that affect their stability. As a general rule, human activities only improve the situation if they have been designed to do so. Once this idea is understood, it is probably easy to see why the following basic rules are so important and should not be ignored without seeking site specific advice from a geotechnical practitioner:

- Do not clear trees unnecessarily.
- Do not cut into a slope without supporting the excavated face with an engineer designed structure.
- Do not add weight to a slope by placing earth fill or constructing buildings with inadequately designed shallow foundations (Note: in certain circumstances weight is added to the toe of a slope to inhibit landslide movement, but this must be carried out in accordance with a proper engineering design).
- Do not allow water from storm water drains, or from septic waste or effluent disposal systems to soak into the ground where it could trigger a landslide.

More information in relation to good and poor hillside construction practice is given in GeoGuide LR8. With appropriate engineering input it is often possible to reduce the likelihood, or consequences, of a landslide and so reduce the risk to property and to life. Such measures can include the construction of properly designed storm water and sub-soil drains, surface protection (GeoGuide LR5) and retaining walls (GeoGuide LR6). **Design should be undertaken by a geotechnical practitioner and will normally require local council approval.**

More information relevant to your particular situation may be found in other Australian GeoGuides:

- | | |
|-------------------------------------|--|
| • GeoGuide LR1 - Introduction | • GeoGuide LR7 - Landslide Risk |
| • GeoGuide LR2 - Landslides | • GeoGuide LR8 - Hillside Construction |
| • GeoGuide LR4 - Landslides in Rock | • GeoGuide LR9 - Effluent & Surface Water Disposal |
| • GeoGuide LR5 - Water & Drainage | • GeoGuide LR10 - Coastal Landslides |
| • GeoGuide LR6 - Retaining Walls | • GeoGuide LR11 - Record Keeping |

The Australian GeoGuides (LR series) are a set of publications intended for property owners; local councils; planning authorities; developers; insurers; lawyers and, in fact, anyone who lives with, or has an interest in, a natural or engineered slope, a cutting, or an excavation. They are intended to help you understand why slopes and retaining structures can be a hazard and what can be done with appropriate professional advice and local council approval (if required) to remove, reduce, or minimise the risk they represent. The GeoGuides have been prepared by the [Australian Geomechanics Society](#), a specialist technical society within Engineers Australia, the national peak body for all engineering disciplines in Australia, whose members are professional geotechnical engineers and engineering geologists with a particular interest in ground engineering. The GeoGuides have been funded under the Australian governments' National Disaster Mitigation Program.