

Connect

Inform

Enable

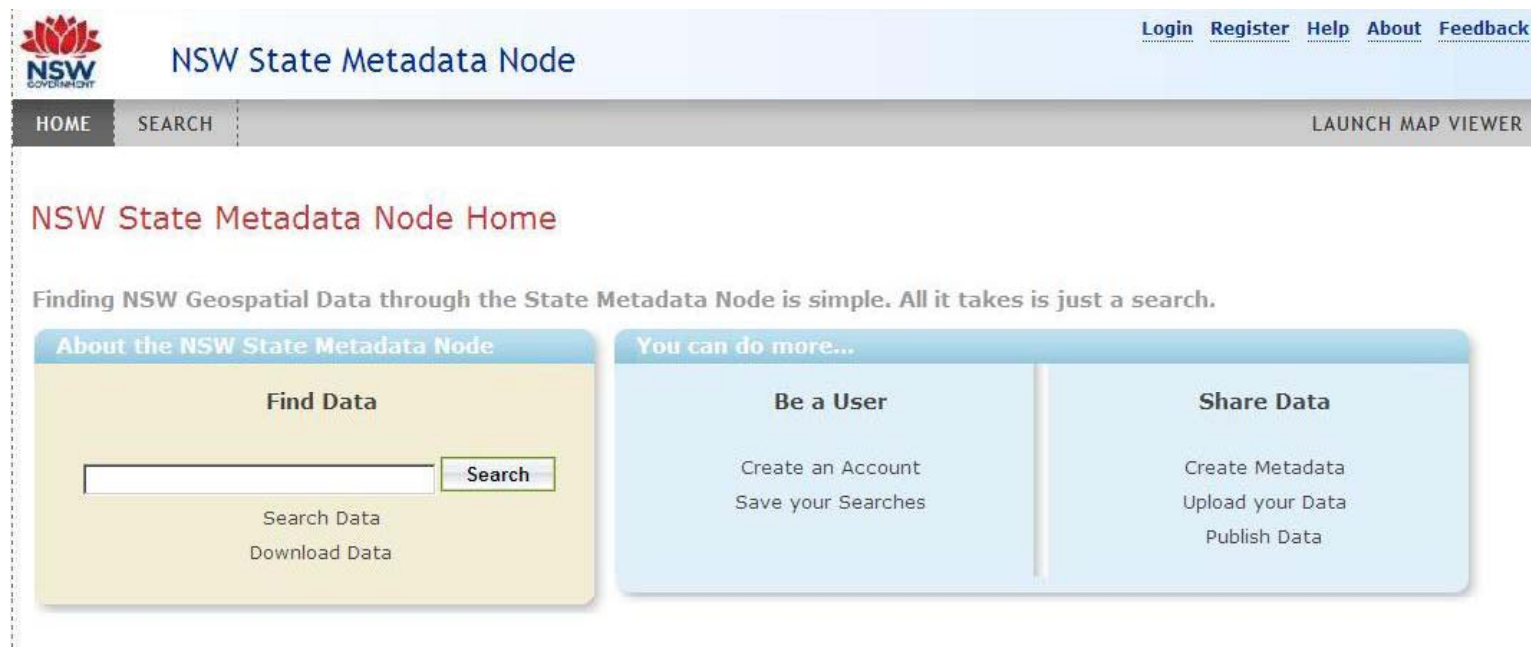


The Common Spatial Information Initiative

- CS2i is a cross agency service that will provide common e-Business functions required for customers to access spatial and related information in an online environment.
- Operationally CS2i will comprise
 - A Governance Framework
 - An Enabling Framework

An Enabling Framework will offer



- The capacity to access spatial information cost effectively
- Provide access to common tools and services that will provide a seamless means of accessing integrated spatial information, based on the business requirements of the agencies
- SIX is an integral component of the enabling framework



The screenshot shows the homepage of the NSW State Metadata Node. At the top left is the NSW Government logo. The main header reads "NSW State Metadata Node" with navigation links for "Login", "Register", "Help", "About", and "Feedback". Below the header is a navigation bar with "HOME" and "SEARCH" tabs, and a "LAUNCH MAP VIEWER" link on the right. The main content area is titled "NSW State Metadata Node Home" and includes a sub-header: "Finding NSW Geospatial Data through the State Metadata Node is simple. All it takes is just a search." There are two main sections: "About the NSW State Metadata Node" and "You can do more...". The "About" section has a "Find Data" sub-section with a search input field, a "Search" button, and links for "Search Data" and "Download Data". The "You can do more..." section is split into two columns: "Be a User" with links for "Create an Account" and "Save your Searches", and "Share Data" with links for "Create Metadata", "Upload your Data", and "Publish Data".

Governance Framework

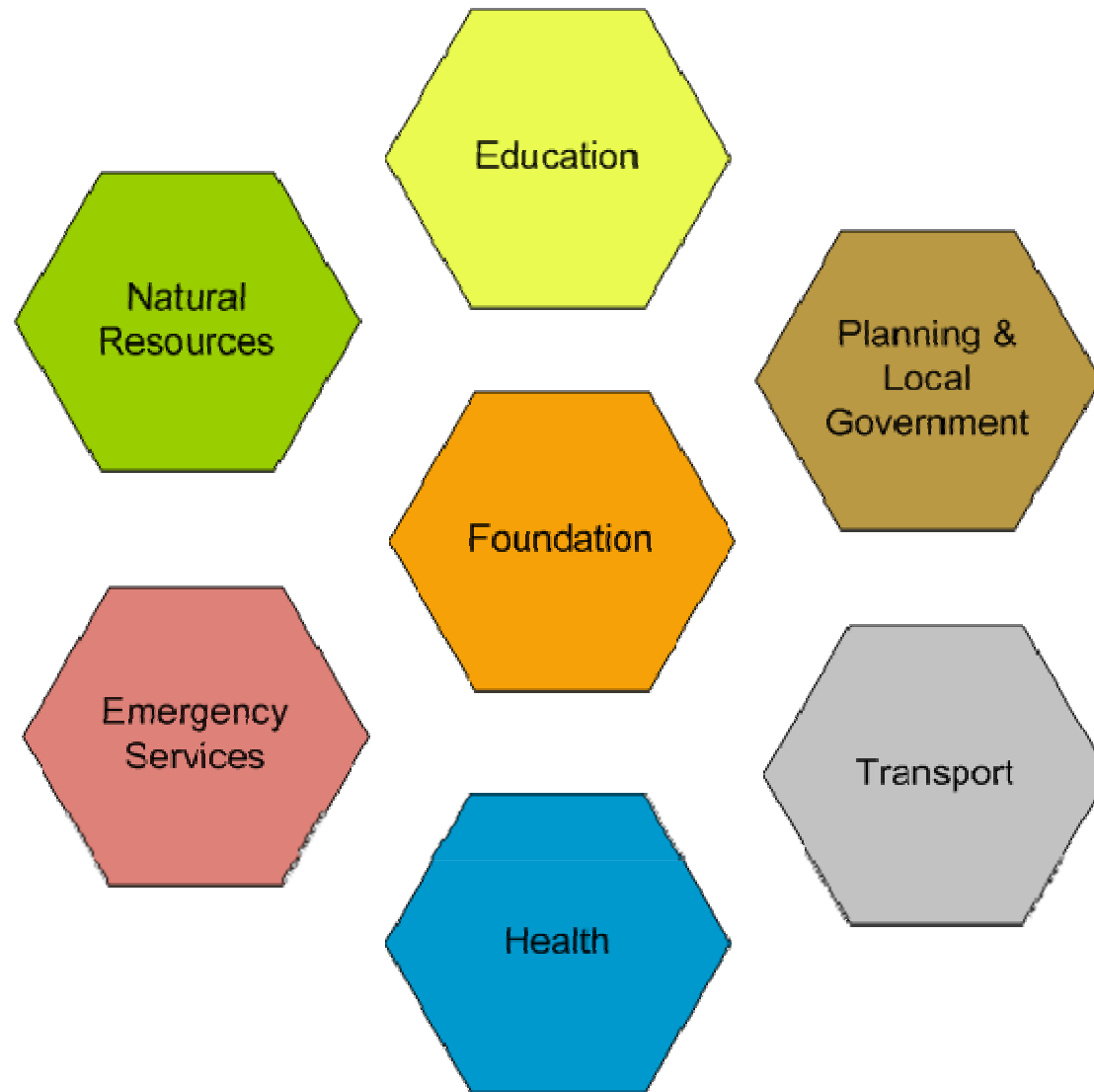
- Governance is a critical enabler for the delivery of SDI's
- A Governance framework will assist
 - Interactions between agencies
 - Help breakdown information silos
 - Discoverability and access
 - Communication of interests & Resolution of issues
 - Policies and Standards



Information & Capability Sharing



Information Sharing



Information Sharing



Capabilities/Platforms

gov platforms



Spatial Information eXchange



OpenStreetMap



The Free Wiki World Map



Key Projects

- **NSW Spatial Council (NSC)**
 - *Industry engagement early 2010 – possible restructure in line with NSW Public Sector reform*
 - **NSC Working Groups**
 - **Enabling Framework –**
 - *Leverage SIX portal to enable online delivery of SI*
 - *NSW Metadata Portal - Search & Discovery of NSW SI resources (Data & Services)*
 - *LPMA, DII Virtual Private Network – to be expanded across WOG*
 - **Governance / Policy Development**
 - *NSW Metadata Policy (Draft)*
 - *Custodianship Policy – early 2010*
 - *NSW SI licencing review to comply with NSW Government Information Access legislation*
 - **NSW Spatial Underground Standards Roadmap report**
 - **NSW Office of Water/Sydney catchment Authority SI Business review**
 - **NSW Spatial Imagery Strategy Business Case**
 - **NSW Addressing Framework reform & vision**
 - **NSW Spatial Inventory – joint project with GCIO**
 - **Spatially Enabling the NSW State Plan**
 - **NSW Spatial Summit**
-

Interoperability



Questions

Wayne Patterson

Senior Project Manager CS2i

(02) 8236 7155

wayne.patterson@lpma.nsw.gov.au
